

Issued:
 November 10, 2009

Effective:
 November 1, 2009

Advice Letter No.:

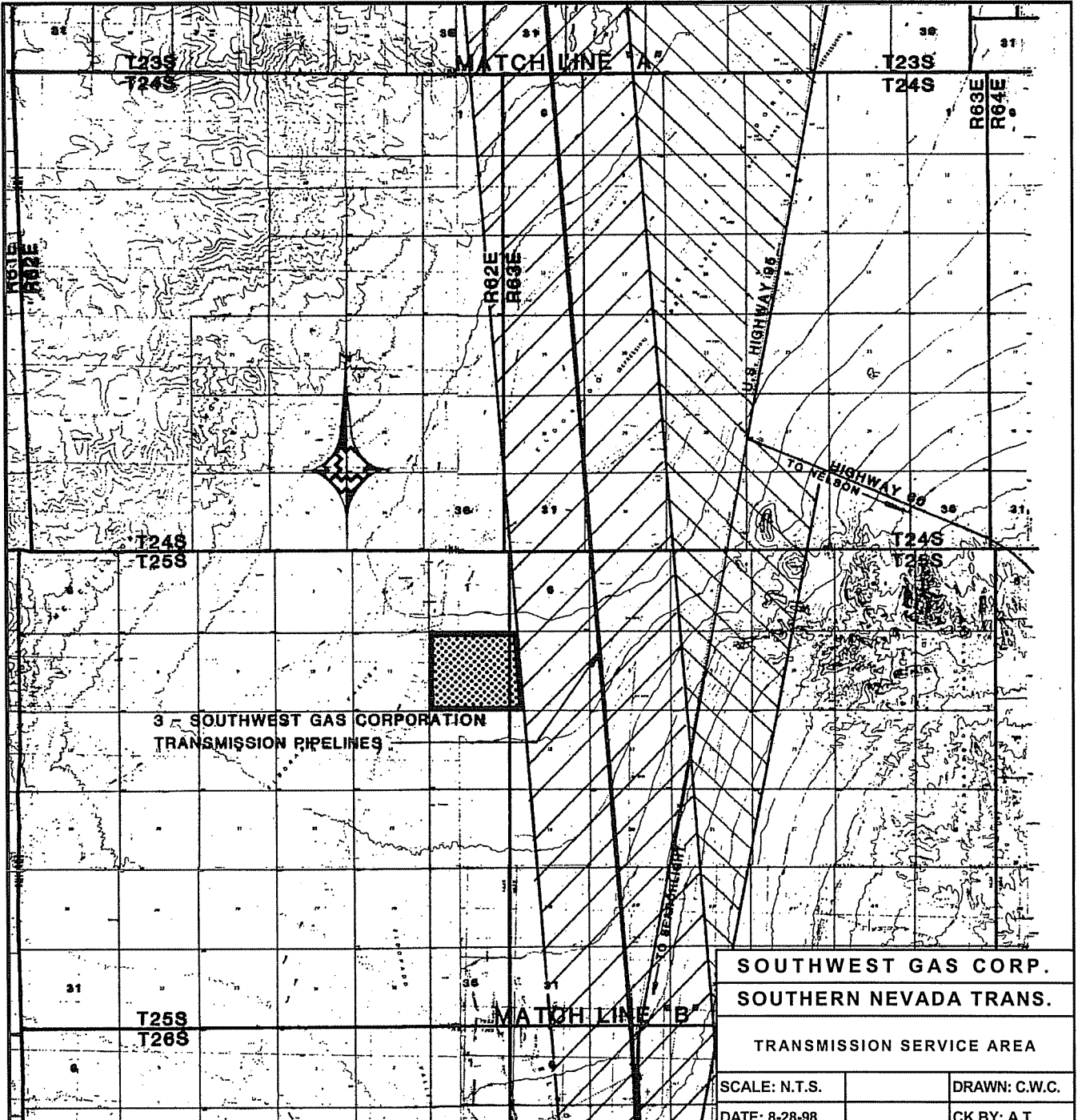
Issued by
 John P. Hester
 Senior Vice President

SOUTHWEST GAS CORPORATION
 P.O. Box 98510
 Las Vegas, Nevada 89193-8510
 Nevada Gas Tariff No. 7

Canceling

Original P.U.C.N. Sheet No. 104

P.U.C.N. Sheet No.

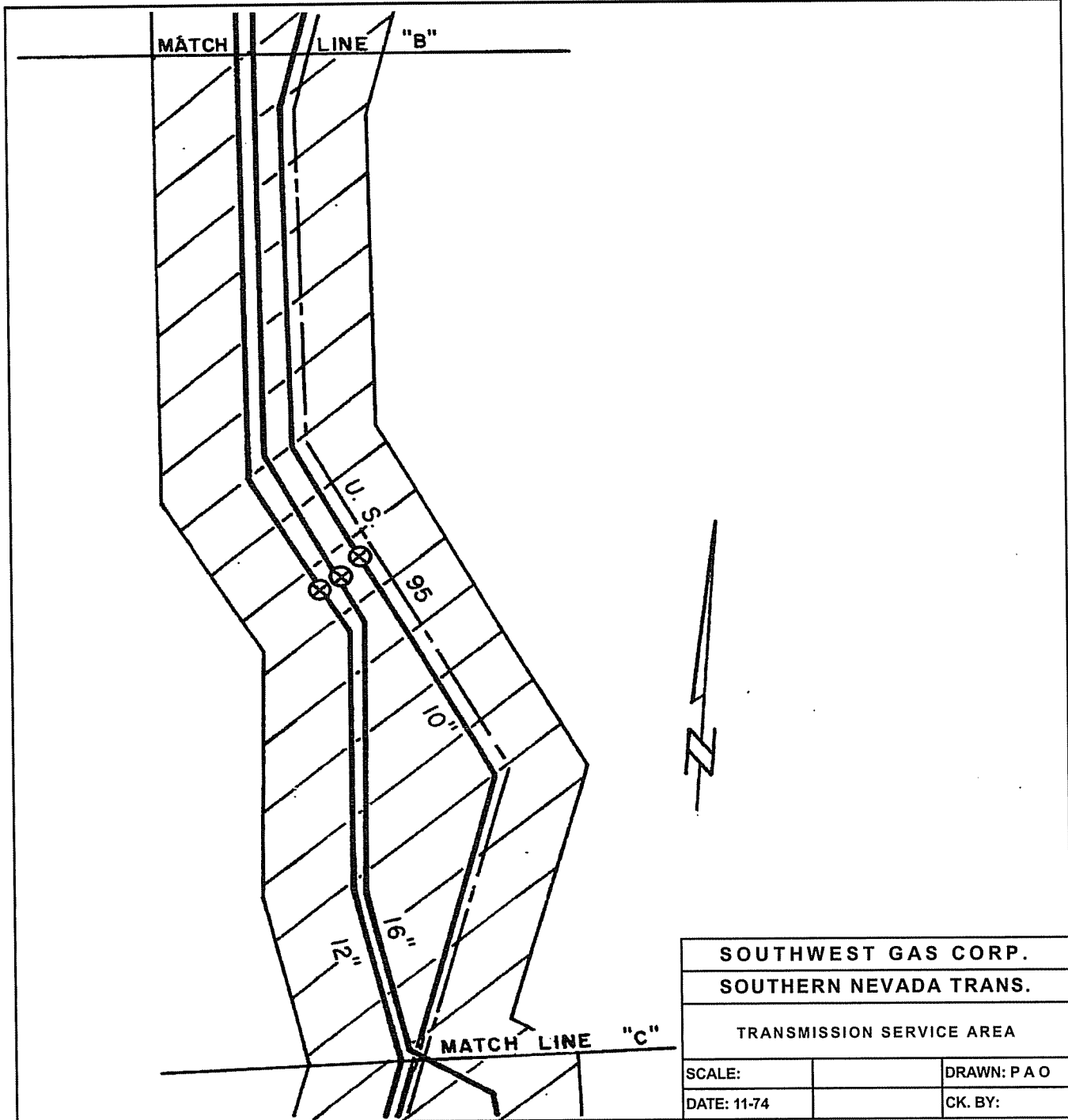


Issued:
 November 10, 2009

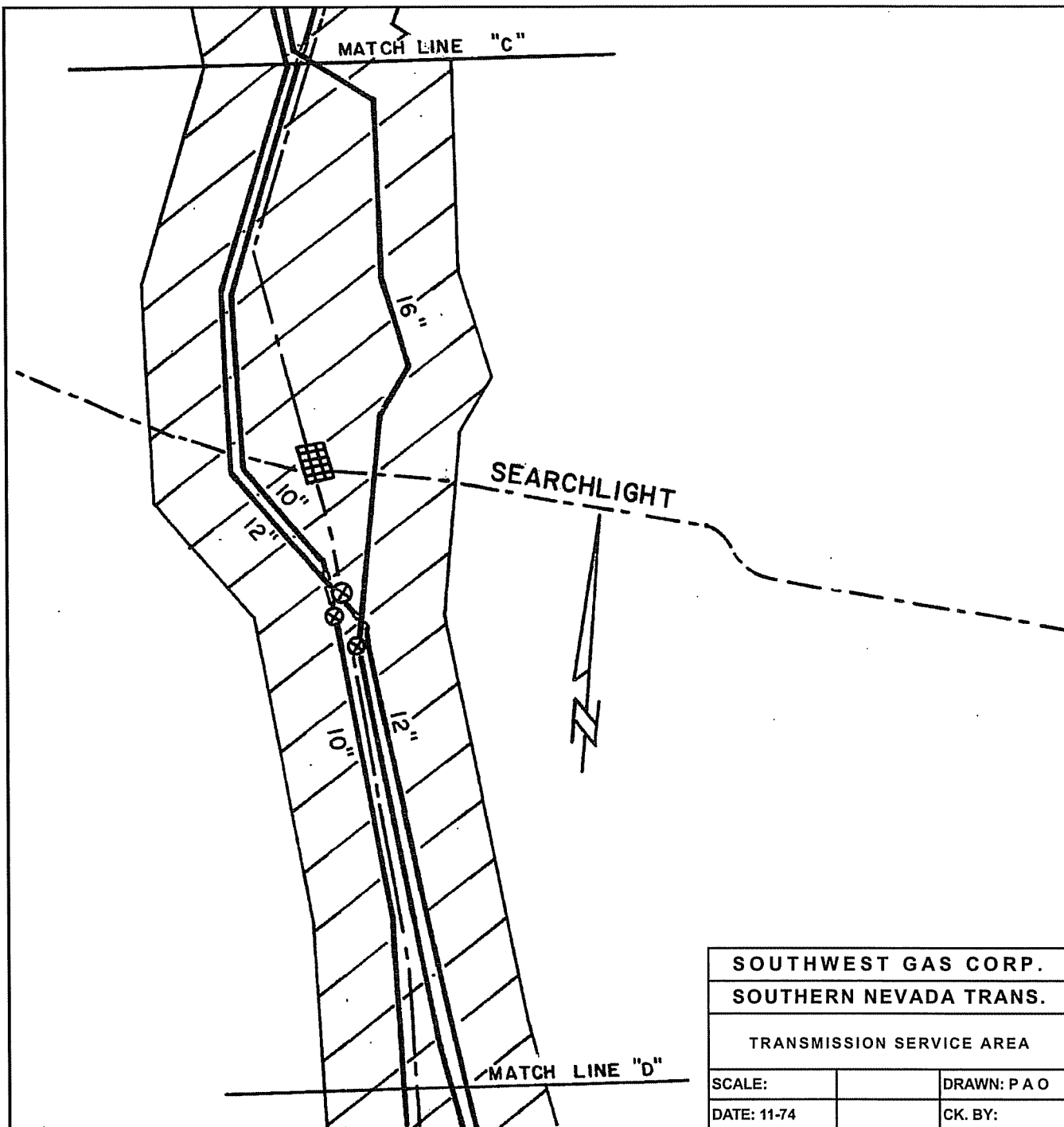
Effective:
 November 1, 2009

Advice Letter No.:

Issued by
 John P. Hester
 Senior Vice President



<p>Issued: November 10, 2009</p> <p>Effective: November 1, 2009</p> <p>Advice Letter No.:</p>	<p>Issued by John P. Hester Senior Vice President</p>	
---	---	--

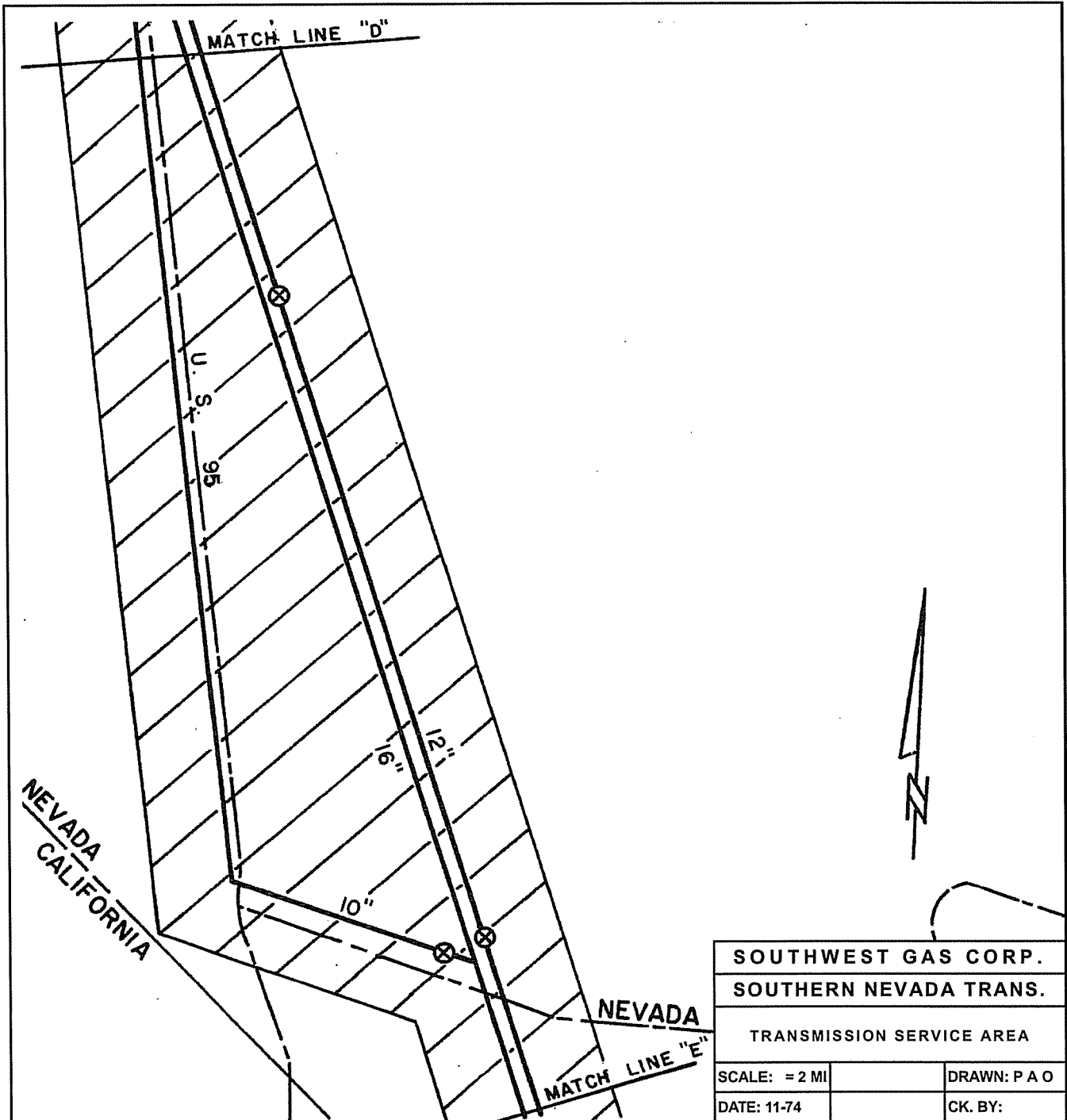


SOUTHWEST GAS CORP.		
SOUTHERN NEVADA TRANS.		
TRANSMISSION SERVICE AREA		
SCALE:		DRAWN: P A O
DATE: 11-74		CK. BY:

<p>Issued: November 10, 2009</p> <p>Effective: November 1, 2009</p> <p>Advice Letter No.:</p>	<p>Issued by John P. Hester Senior Vice President</p>	
---	---	--

SOUTHWEST GAS CORPORATION
 P.O. Box 98510
 Las Vegas, Nevada 89193-8510
 Nevada Gas Tariff No. 7

Original _____ P.U.C.N. Sheet No. 107
 Canceling _____ P.U.C.N. Sheet No. _____

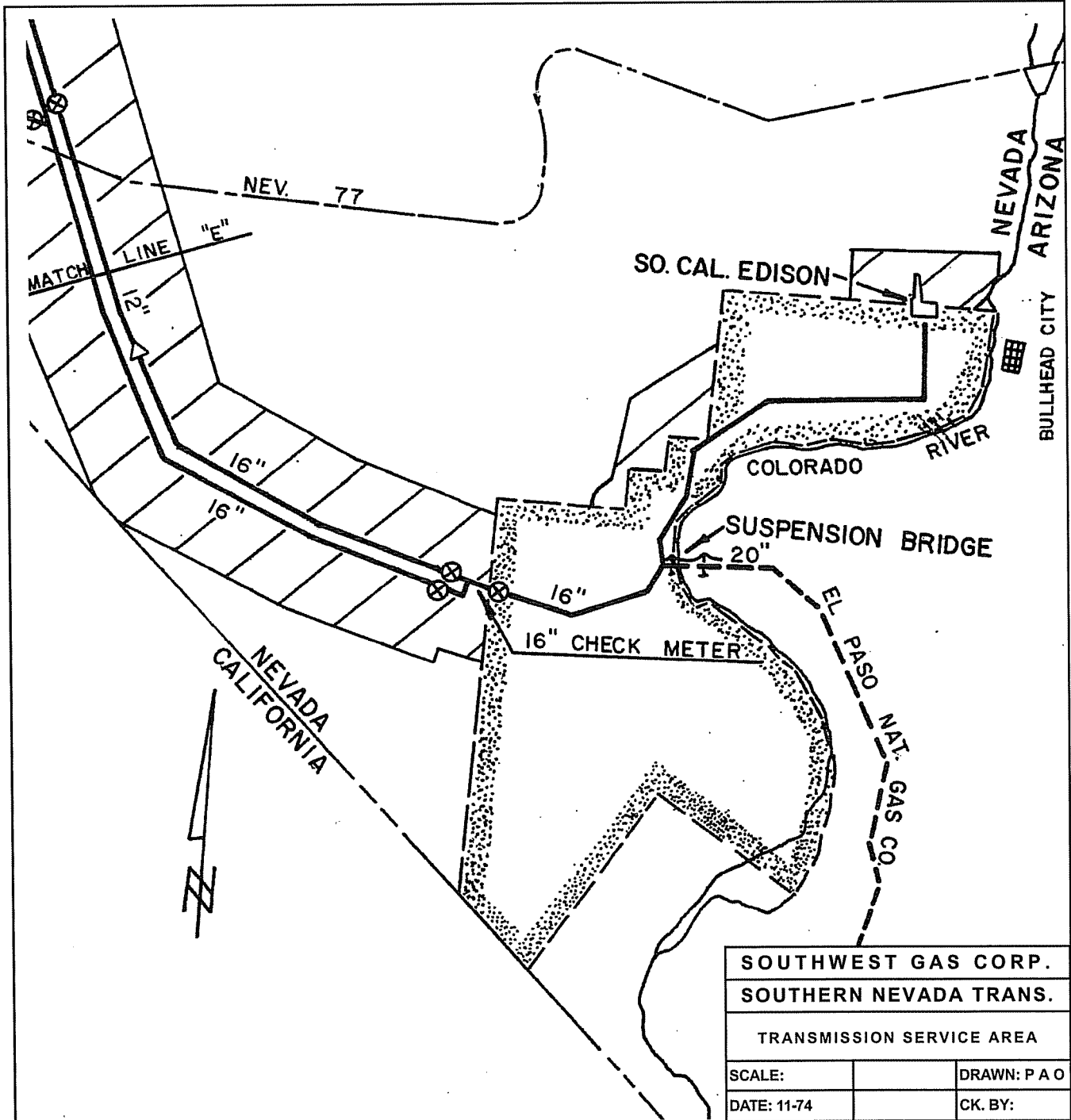


SOUTHWEST GAS CORP.		
SOUTHERN NEVADA TRANS.		
TRANSMISSION SERVICE AREA		
SCALE: = 2 MI		DRAWN: P A O
DATE: 11-74		CK. BY:

Issued: November 10, 2009 Effective: November 1, 2009 Advice Letter No.:	Issued by John P. Hester Senior Vice President	
--	--	--

SOUTHWEST GAS CORPORATION
 P.O. Box 98510
 Las Vegas, Nevada 89193-8510
 Nevada Gas Tariff No. 7

Original _____ P.U.C.N. Sheet No. 108
 Canceling _____ P.U.C.N. Sheet No. _____



SOUTHWEST GAS CORP.		
SOUTHERN NEVADA TRANS.		
TRANSMISSION SERVICE AREA		
SCALE:		DRAWN: P A O
DATE: 11-74		CK. BY:

Issued:
 November 10, 2009

Effective:
 November 1, 2009

Advice Letter No.:

Issued by
 John P. Hester
 Senior Vice President

DESCRIPTION OF SERVICE AREA

A. The service area of Southwest Gas Corporation within the County of Clark, State of Nevada, includes along its main transmission pipeline and lateral lines the following described areas:

1. Main Lines

A strip one (1) mile on the east side of the most easterly pipeline, one (1) mile on the west side of the most westerly pipeline and including all the area between said pipelines beginning at a point on the Colorado River in Section 4, Township 33 South, Range 66 East, M.D.B.& M. and continuing along the main transmission pipelines to the south line of Township 22 South, Ranges 62 and 63 East, M.D.B.& M. near Henderson, Nevada; except commencing in Section 27, Township 24 South, Range 63 East, M.D.B.& M., the strip on the east side of the most easterly pipeline will stop at the center line of U.S. Highway 95 and State Highway 60 and will continue northerly along the center line of U.S. Highway 95 to the south line of Township 22 South, Range 63 East, M.D.B.& M. near Henderson, Nevada; All of that portion of Sections 6 and 7, Township 25 South, Range 63 East and all of Sections 1 and 12, Township 25 South, Range 62 East west of the existing main transmission pipelines.

2. Edison Lateral

A strip one (1) mile on either side of the Edison Lateral center line, beginning at a point on the main transmission pipeline in Section 5, Township 33 South, Range 66 East, M.D.B.& M., and continuing along the pipeline center line to the termination point in Section 23, Township 32 South, Range 66 East, M.D.B.& M.

<p>Issued: November 10, 2009</p> <p>Effective: November 1, 2009</p> <p>Advice Letter No.:</p>	<p>Issued by John P. Hester Senior Vice President</p>	
---	---	--